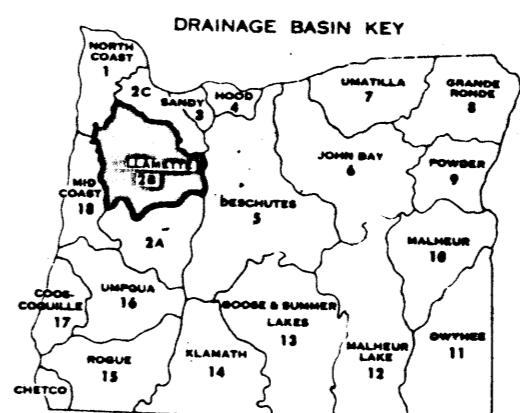


**LOWLAND LAKES**

No.	Name
1	Carleton
2	Skookum
3	Horseshoe
4	Withy
5	Hubbard
6	Mission
7	Deep
8	Goose
9	Finney & Egan
10	Clear
11	Willow
12	Hayden
13	Humbug
14	Meridian
15	Jefferson
16	Wilson
17	Fourth
18	Third
19	Second
20	First
21	Timber
22	Waverly
23	Thornton
24	Horseshoe
25	Colorado
26	Porter
27	McBee
28	Black
29	Miller (Pine)
30	Winkle



DESCHUTES

BASIN

T115

T125

T135

T145

T155

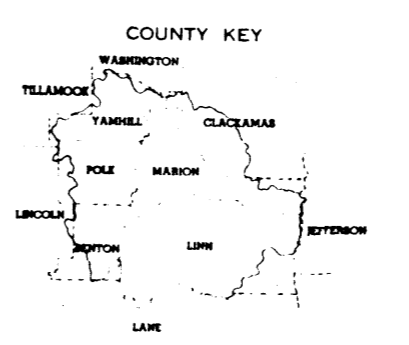
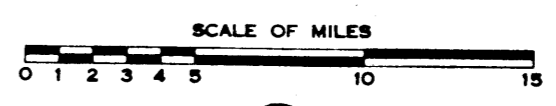
T165

- SUB-BASINS**
- 5 SANTIAM
  - 6 COAST RANGE
  - 7 PUDDING

- CITIES AND TOWNS**
- COUNTY SEATS
  - OTHER INCORPORATED CITIES
  - UNINCORPORATED TOWNS

Numbers on streams indicate miles above mouth.

FILE NO. 2B.70146



STATE WATER RESOURCES BOARD  
 SALEM, OREGON  
 Oct. 1961  
**MIDDLE WILLAMETTE  
 DRAINAGE BASIN  
 PLATE 6**  
 LOWLAND LAKES

Planimetric control based on U.S.G.S. quadrangle maps.