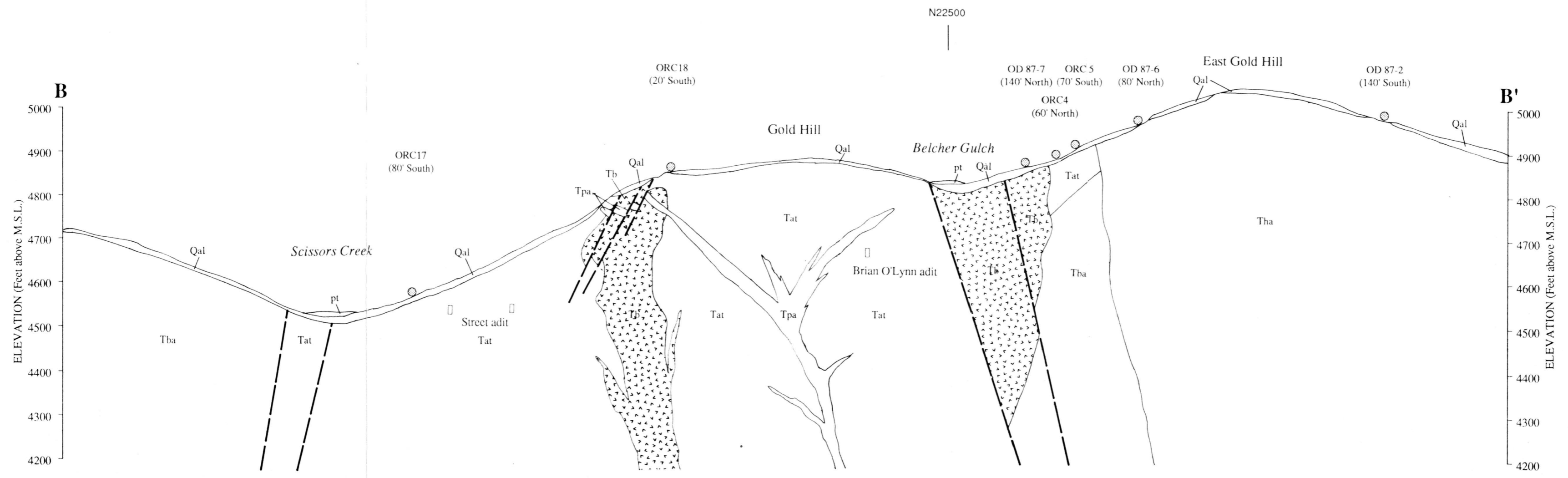
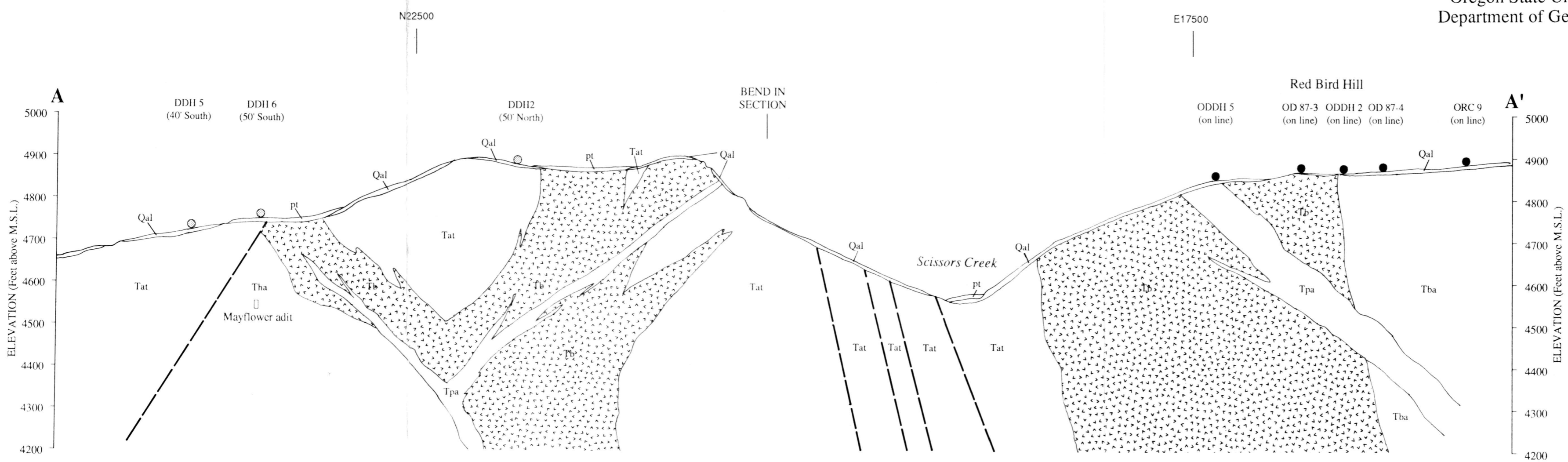


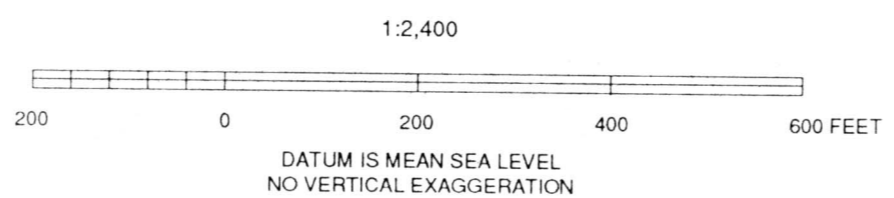
Cross sections of the Ochoco gold prospect, Crook County, Oregon

Dana Willis, 1992
Oregon State University
Department of Geosciences



CROSS SECTION SYMBOLS

- Adit - Approximate location
- Drill hole - Hole falls in line of section
- ⊙ Drill hole - Hole falls off line of section
- N22500 Project grid line - Intersection of grid line with section



Topography by Orvana Resources, Inc. plotted from base map 1987. Coordinate system by Orvana Resources, Inc. 1c marks at 2500' intervals. See Appendix 1 for drill hole locations and bearings. Geology modified from Cruson, 1968.

See Plate 1 for explanation